

Pasco evacuation zones

AREA BOUNDARIES

Evacuation A

All areas in purple, plus all mobile home residents must evacuate.

Evacuation B

All areas in purple and blue, plus all mobile home residents must evacuate.

Evacuation C

All areas in purple, blue and green, plus all mobile home residents must evacuate.

Evacuation D

All areas in purple, blue, green and yellow, plus all mobile home residents must evacuate.

Evacuation E

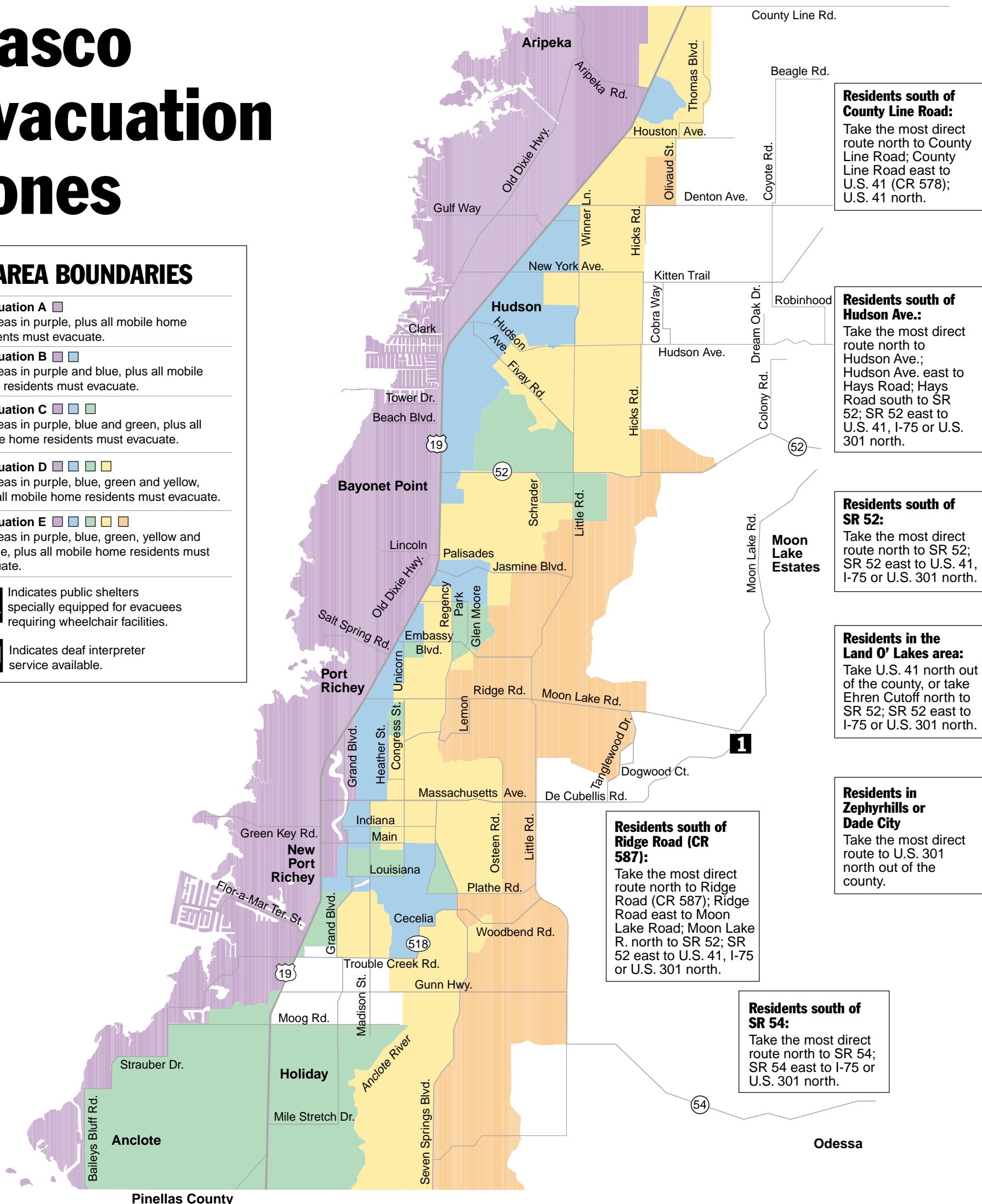
All areas in purple, blue, green, yellow and orange, plus all mobile home residents must evacuate.



Indicates public shelters specially equipped for evacuees requiring wheelchair facilities.



Indicates deaf interpreter service available.









Pinellas County

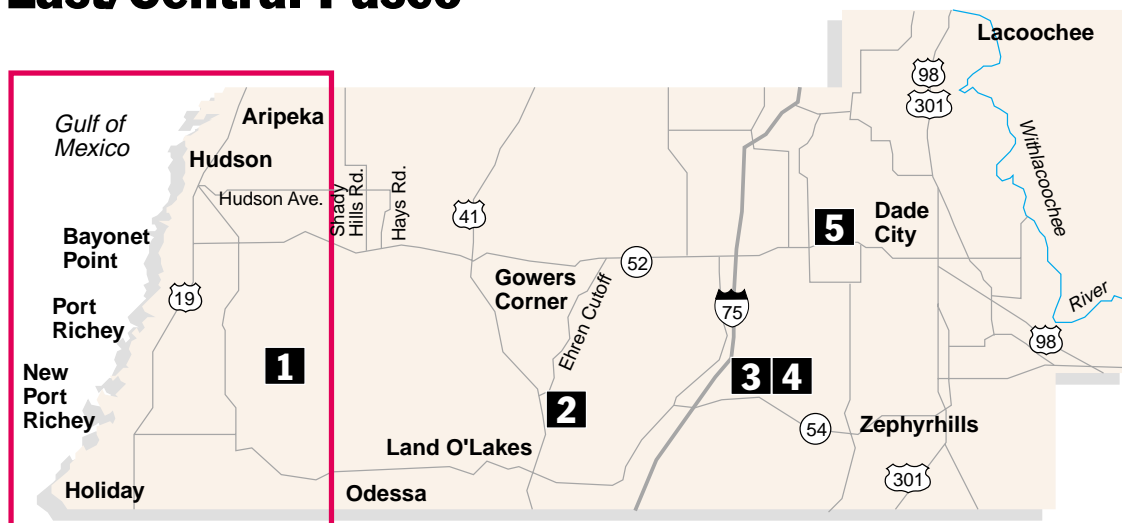
Odessa

Emergency shelters

All shelters previously used in Pasco County have been resurveyed, according to modified hurricane selection standards from the American Red Cross and the State of Florida. Based on those survey results, only the following shelters have been approved for use for the 2000 hurricane season. Pasco County is coordinating with the state to identify funds to retrofit eight schools to add 10,858 spaces over the next two years. The county is also working with the School Board to create enhanced hurricane protected areas in schools under construction. Please stay tuned to the media for a listing of which shelters will be opened for an event and do not go to the shelter until local officials announce through the media that the shelter is open.

- 1 River Ridge Middle/High School**, 11646 Town Center Road,  
New Port Richey (1,046 spaces)
- 2 Pine View Middle School**, 5334 Parkway Blvd., 
Land O'Lakes (173 spaces)
- 3 Thomas Weightman Middle School**, 30649 Wells Road,  
Wesley Chapel (667 spaces)
- 4 Wesley Chapel**, 30651 Wells Road, Wesley Chapel 
(3,230 spaces)
- 5 Saint Leo University**, 33701 State Road 52, Saint Leo
(704 spaces)

East/Central Pasco



EMERGENCY INFORMATION

To be used only in emergencies:

Emergency information for evacuation and warning:

- During emergencies, residents can call the Pasco County Office of Disaster Preparedness for information on hurricane evacuation and warning. Officials ask the following numbers be used only in emergencies:

Pasco County Office of Emergency Management

- New Port Richey (727) 847-8137
- Land O' Lakes (813) 996-7341
- Dade City (352) 521-5137
- TDD (727) 847-8949

Resident Information Center: (813) 847-8959

American Red Cross:

- West Pasco chapter (727) 849-7794
- East Pasco chapter (813) 251-0921

Pasco County Animal Control:

- New Port Richey (727) 849-3730
- Land O' Lakes (813) 929-1212
- Dade City (352) 521-5194

On the Web:

- National Hurricane Center — <http://www.nhc.noaa.gov>

Radio/television

If a hurricane threatens the area, radio and television stations will be important sources for emergency information. Tune to your local stations.

In the Tampa Bay area, the National Weather Service will broadcast regularly updated information on its special FM high-band frequency of 162.55 megahertz.

Emergency requiring police, fire or medical assistance only: **911**

Do not call 911 for hurricane information.